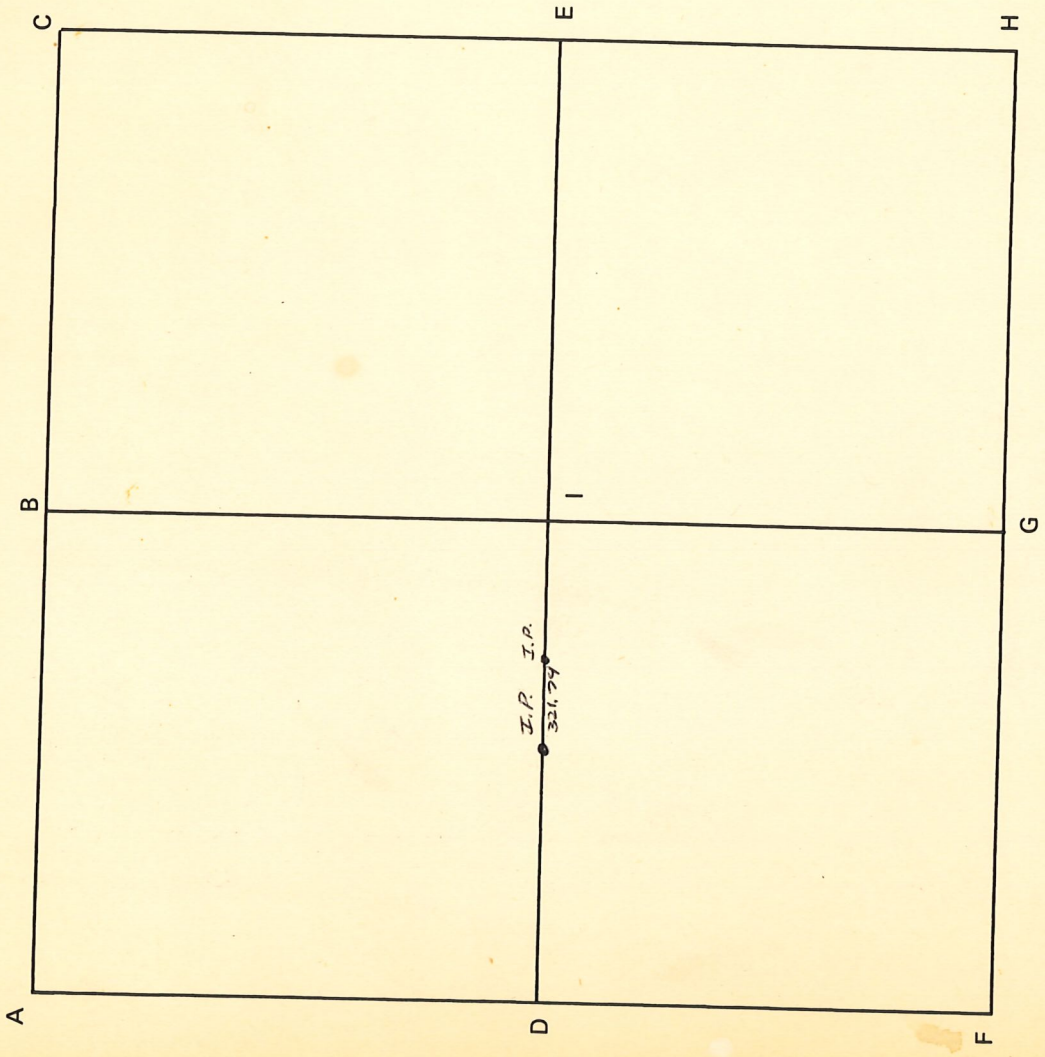


Section 27 Township 3 Range 6 2nd P.M.

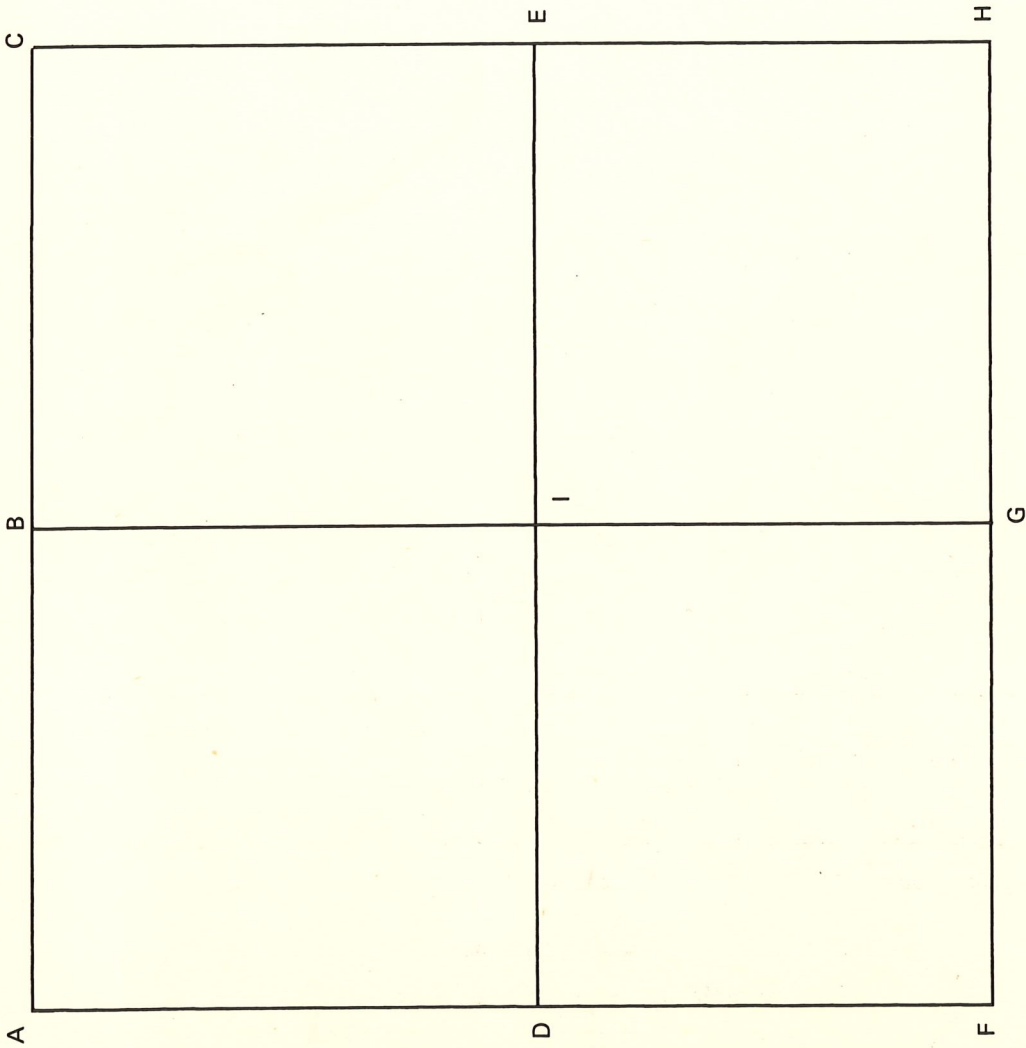
**CORNER CODE SYSTEM**  
Warrick County



NOTES

Section 28 Township 3 South Range 6 West 2nd P.M.

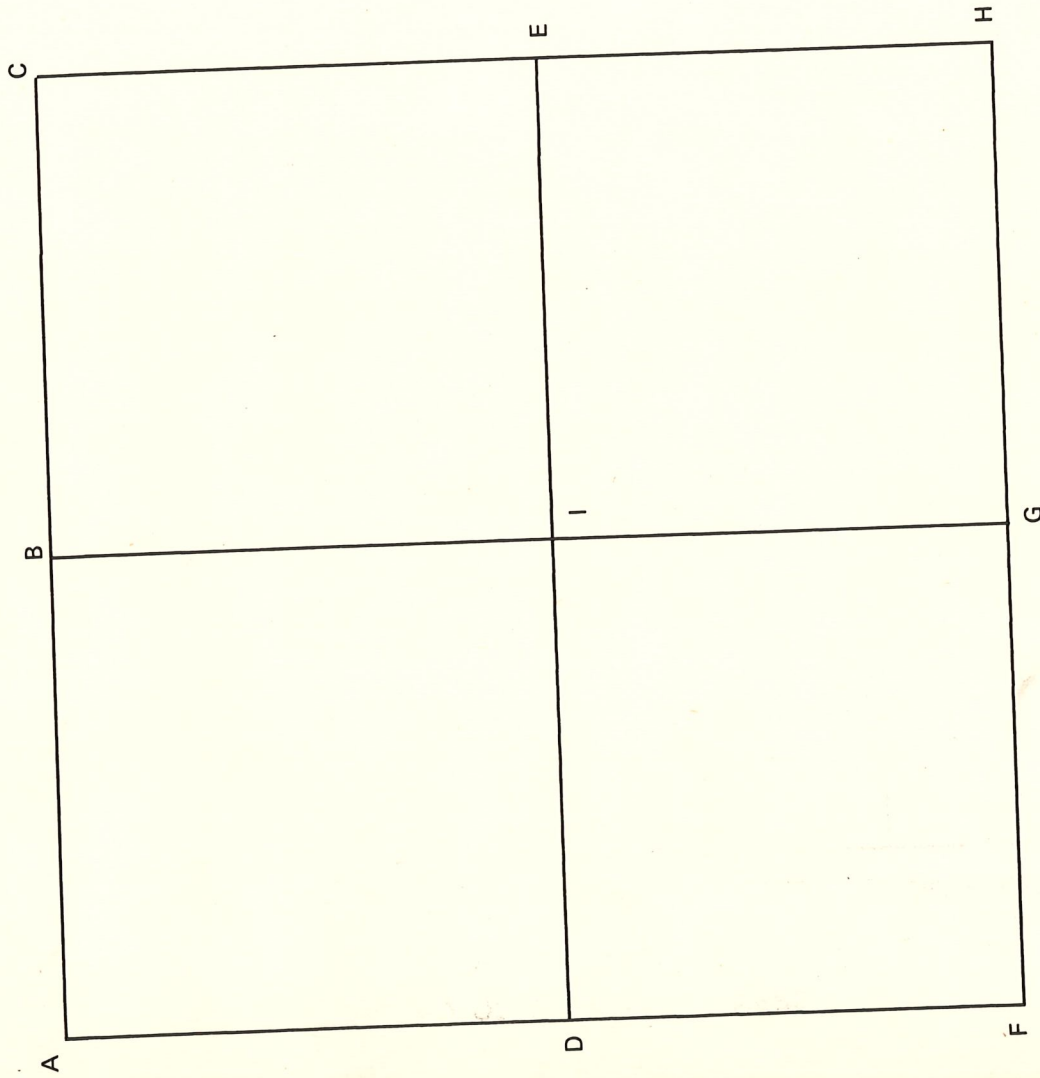
**CORNER CODE SYSTEM**  
Warrick County



NOTES

Section 28 Township 3 South Range 6 West 2nd P.M.

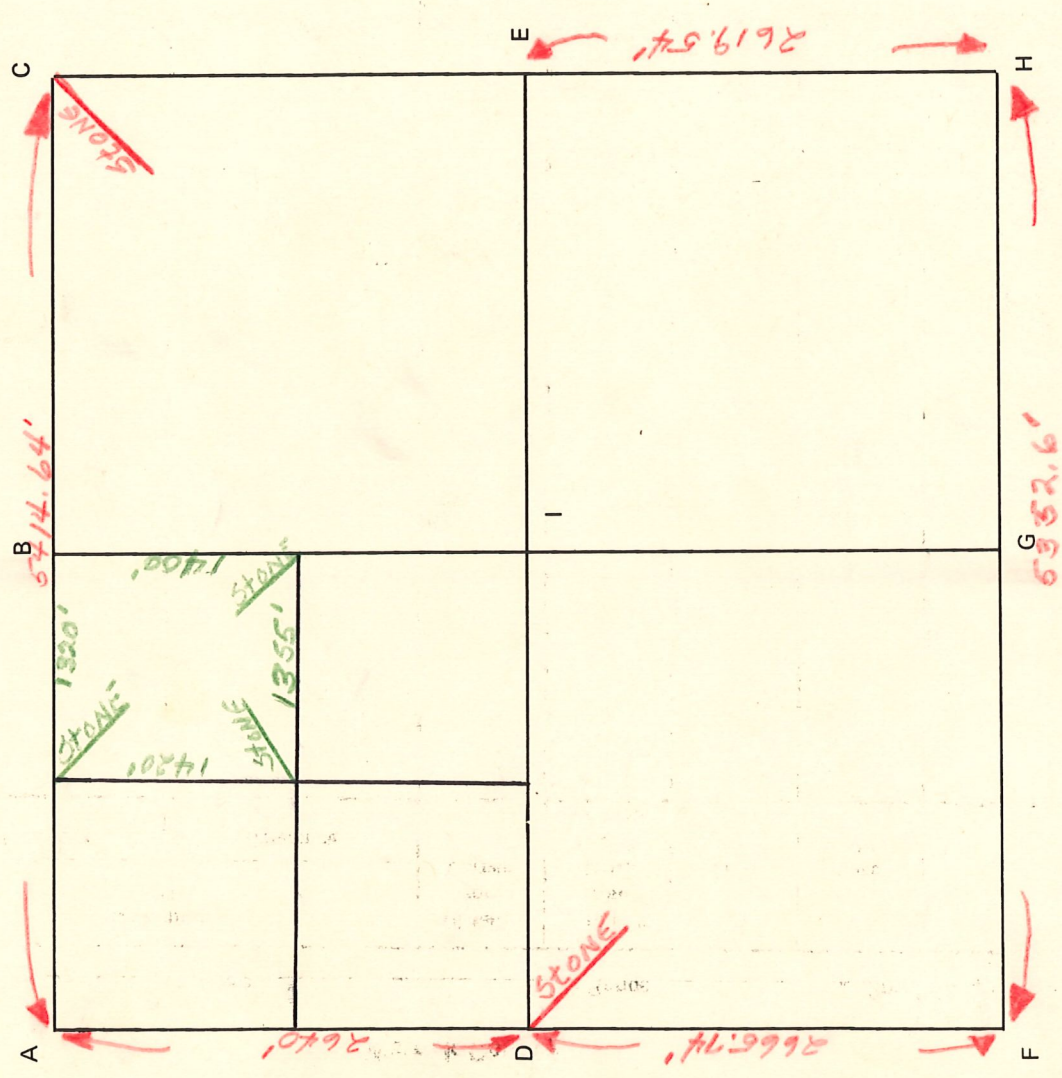
**CORNER CODE SYSTEM**  
Warrick County



NOTES

Section 29 Township 3 Range 6 2nd P.M.

CORNER CODE SYSTEM  
Warrick County



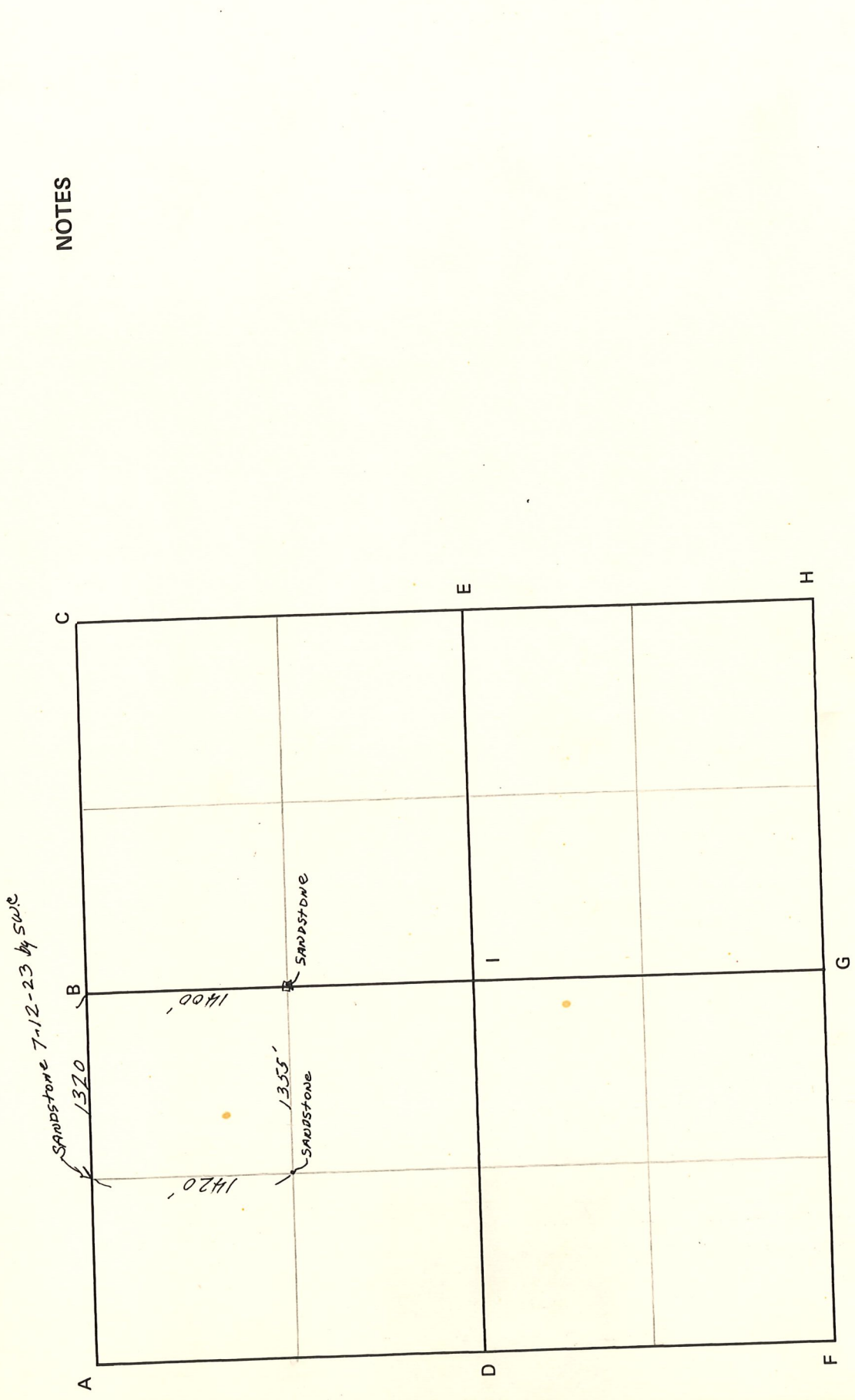
NOTES

Book #1 April 4, 1874  
Book #3 July 12, 1923

Section 29 Township 3 South Range 6 West 2nd P.M.

**CORNER CODE SYSTEM**  
Warrick County

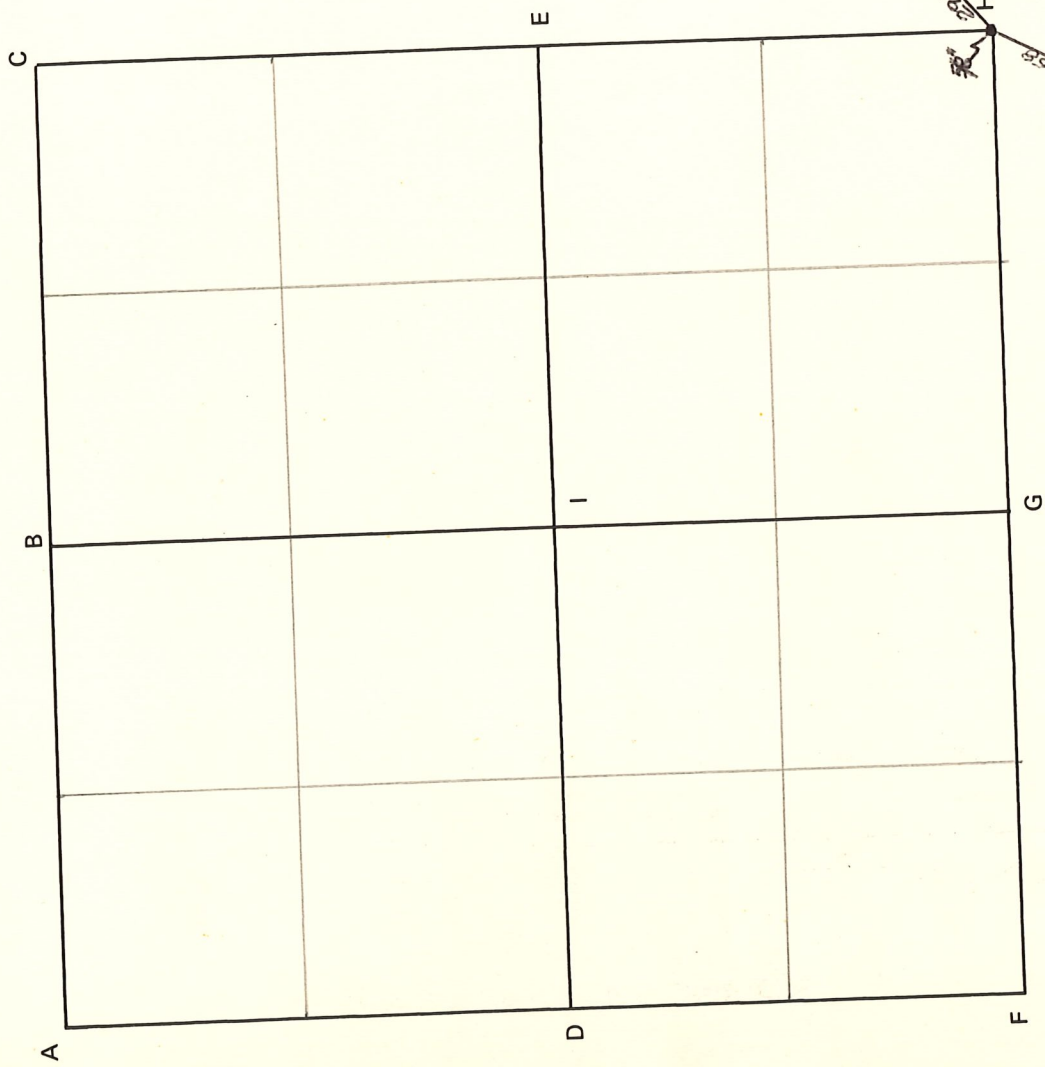
**NOTES**



Section 30 Township 3 South Range 6 West 2nd P.M.

**CORNER CODE SYSTEM**  
Warrick County

**NOTES**

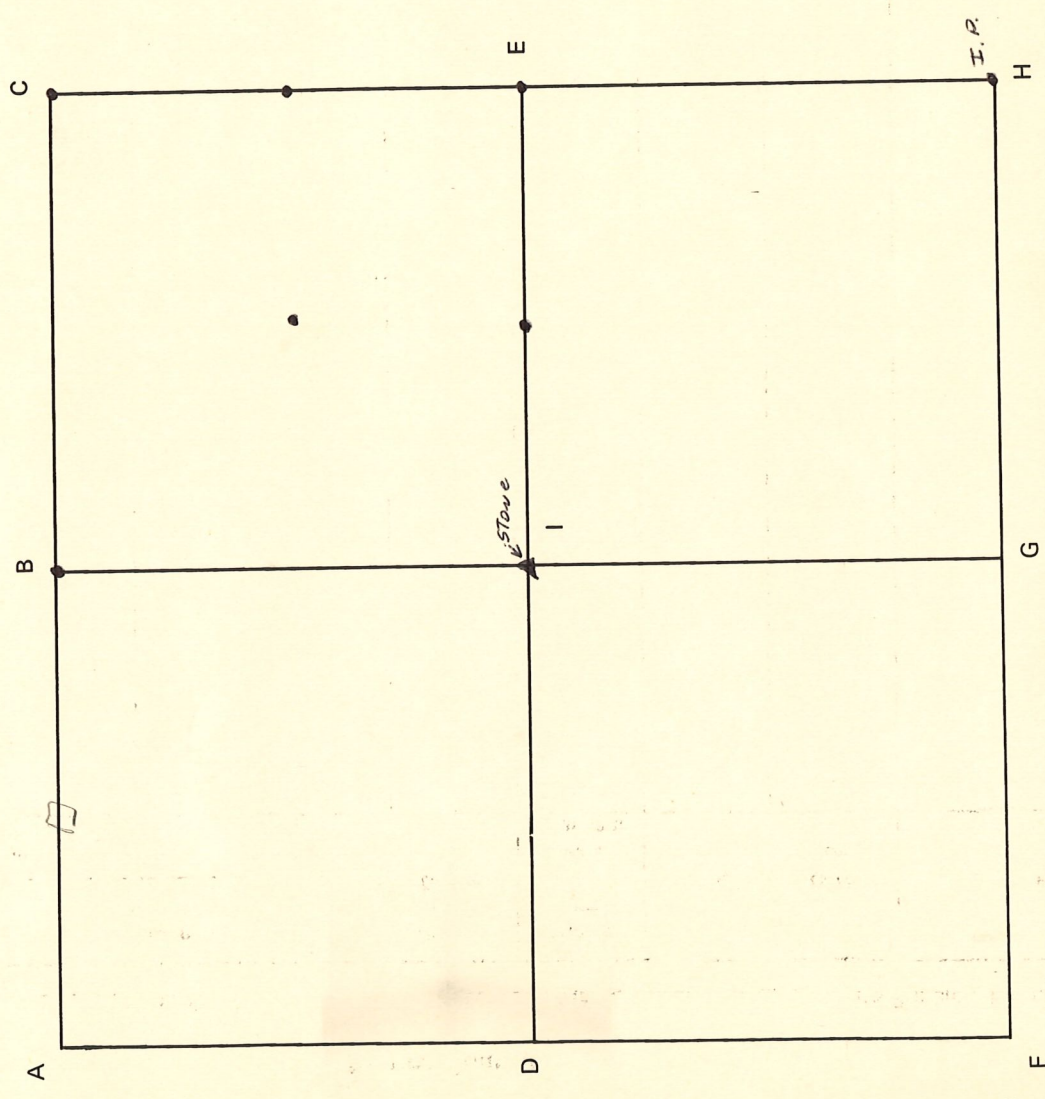


CENTER  
OF 18"x18"  
CONCRETE MONUMENT  
TRUE CORNER  
BY ME

PK 20  
8" DIA  
BY ME

Section 31 Township 3 Range 6 2nd P.M.

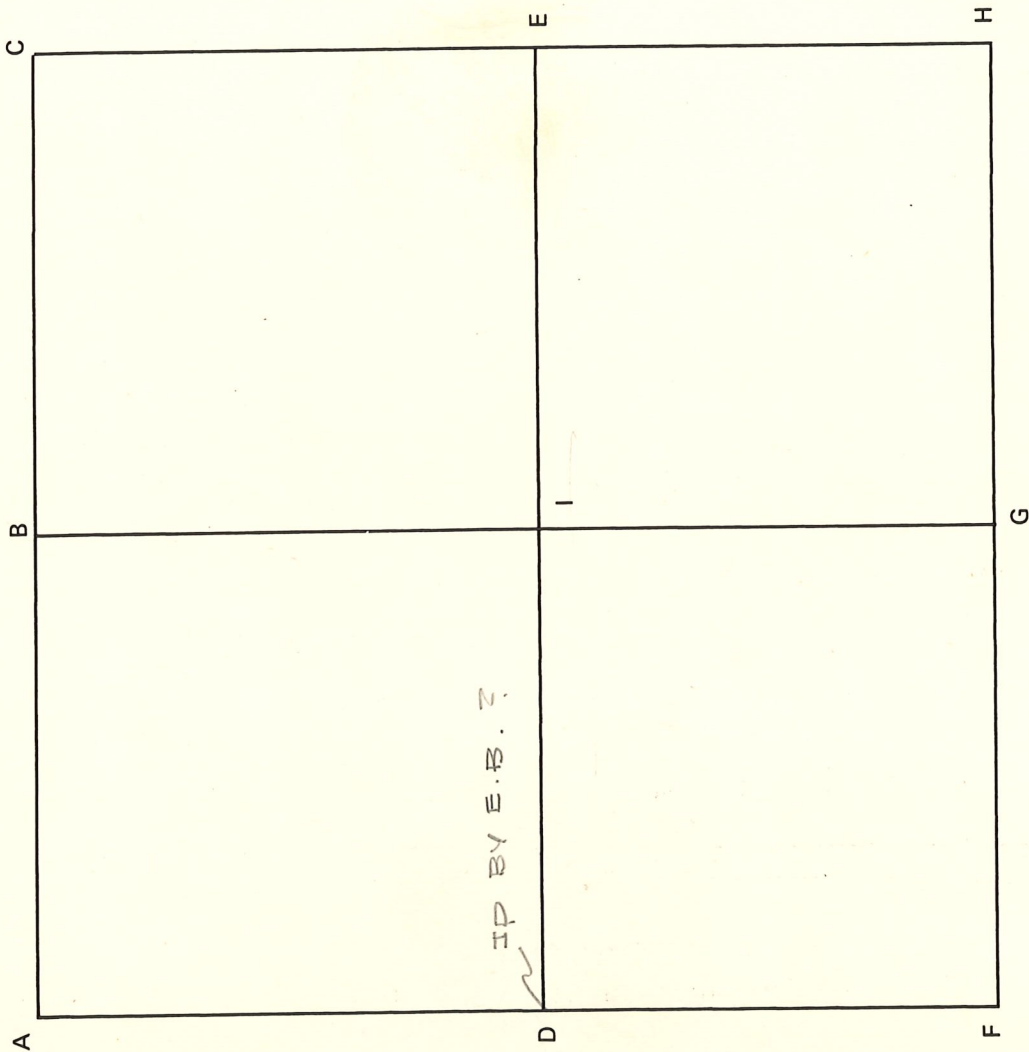
**CORNER CODE SYSTEM**  
Warrick County



NOTES

Section 32 Township 3 South Range 6 West 2nd P.M. \_\_\_\_\_

**CORNER CODE SYSTEM**  
Warrick County



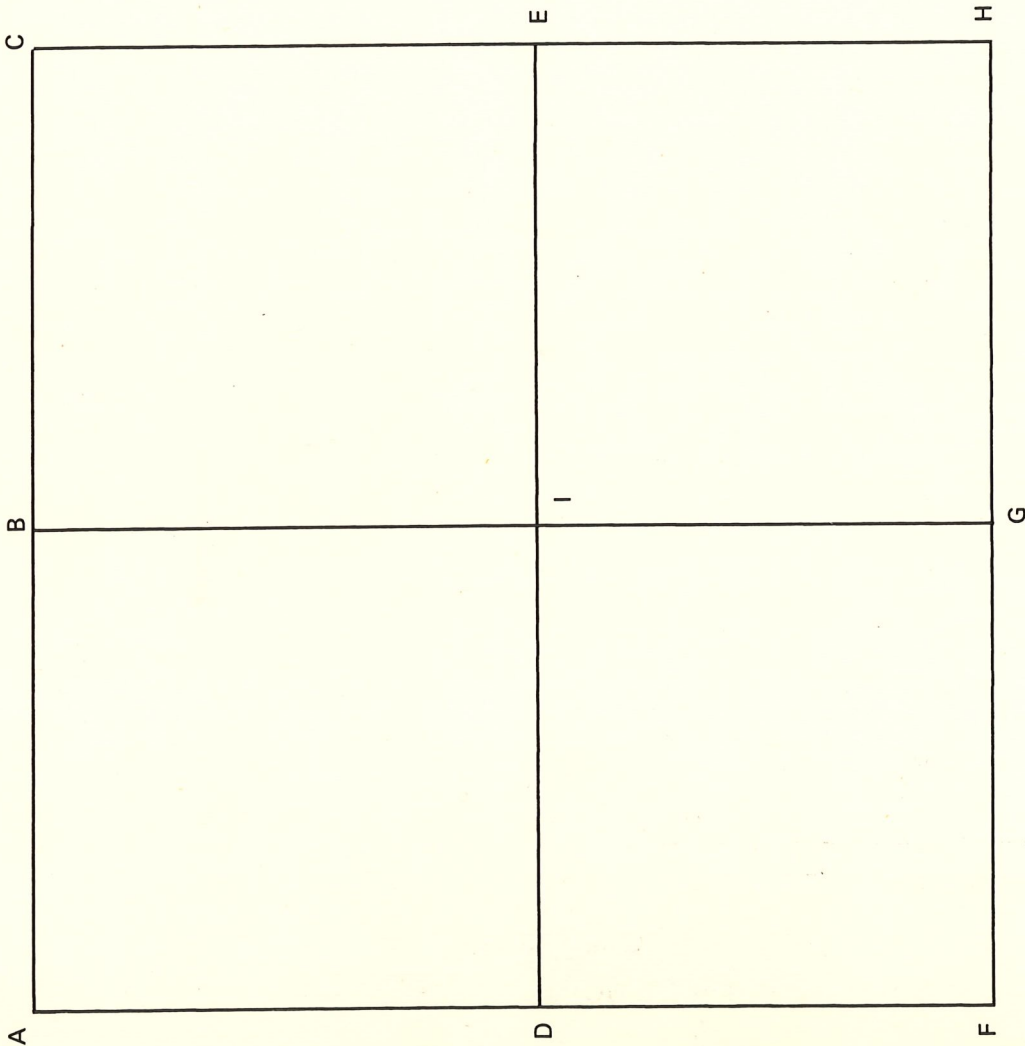
IP BY E.B. ?

NOTES



Section 33 Township 3 South Range 6 West 2nd P.M.

**CORNER CODE SYSTEM**  
Warrick County



NOTES